

Ethnographic Mapping Lab

- Home
- Projects
- Resources
- Publications

Ethnographic Mapping Lab

- In the media
- Contact us



NEWS

- Current
- Archived

- Google mapping could help First Nations communities (broadcast)
- Mapping the past with an eye on the future
- Workshop helps First Nations map territories, histories
- Mapping First Nations traditional territories
- First Nations learn to map territories using Google Earth

[More news](#)

- Twitter

Ethnographic Map Lab
 @UVicEthnoMap
 15 Dec

Just out, our research on collaborative indigenous mapping in Kamchatka w/ Google Earth
 @earthoutreach
 @UVicResearch
<https://t.co/9ONeA4QuRW>

Funded by:



Mapping in Indigenous communities

University of Victoria's Ethnographic Mapping Lab is designed for GIS and qualitative data analysis supporting research and innovation in [projects](#) like traditional land use and occupancy mapping in indigenous communities and providing space for interview transcription, high-speed document scanning, and software supported qualitative analysis.

Partnerships

We are interested in developing collaborative partnerships with indigenous communities who could value working with faculty, undergraduate and graduate students on documenting traditional land uses. If you or your community may be interested in discussing it further, please [contact Dr. Brian Thom](#).





Stz'uminus First Nation



UVic Anth MA Student
Amy Becker &
Stz'uminus Youth
Coordinator
Shirley Louie

☰ Stz'uminus Storied Pla... 🔍 ⋮

⌵ This map not does represent the entire scope or extent of Stz'uminus or Hul'q'um'num' use and occupancy. The 8,131 views

SHARE EDIT

Placenames Pronunciation & Meaning

⌵

- 📍 Thuq'min
- 📍 Xut'nutstun
- 📍 Hwuxw'um'hwuthun
- 📍 Hwkwitsum
- ... 16 more

Fishing, Marine Harvesting, & Hunting

⌵

- 📍 Xut'nutstun: Salmon Stores for Winter
- 📍 Thuq'm'in: Raking Herring
- 📍 Hwuxw'w'cen: Herring by Millions
- 📍 Hw'saacw'um: Learning to Fish
- ... 11 more

History & Stories

Map data ©2016 Google Terms 1 km



Ethnographic Mapping Lab



← Fishing Cod Without Hook

name

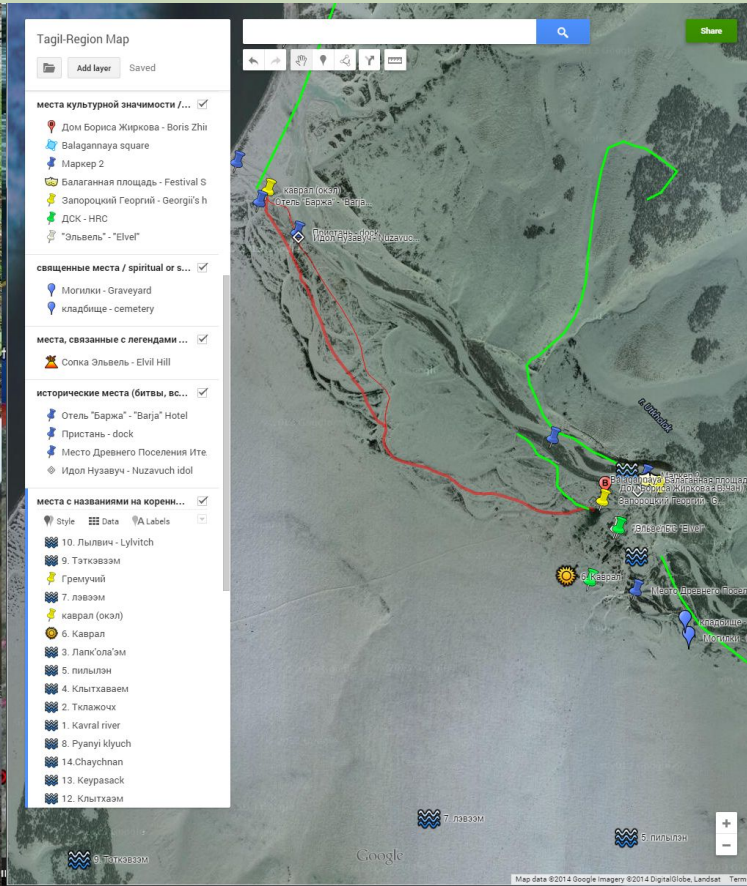
Fishing Cod Without Hook

Videos

In this video, Harvey Seymour, of the Stz'uminus First Nation, talks about a time when his dad showed him out to fish cod without a hook.

digital mapping of indigenous place names and special places in Kamchatka, Russia

Ethnographic Mapping Lab



See our publication in *Sibirica*
<http://dx.doi.org/10.3167/sib.2016.15030>

Ethnographic Mapping Lab



- Annotate with photos, video and text
- Embed on your website and share online



See our workshop resources and outcomes:
<http://www.uvic.ca/socialsciences/ethnographicmapping/resources/workshops/index.php>




Coast Salish Cultural Landscapes Street View Gallery

<http://www.google.com/maps/streetview/#coast-salish-cultural-landscapes>

Ethnographic Mapping Lab

Google Street View



Coast Salish Cultural Landscapes
Kwikwumluhw

Street View

Coast Salish Cultural Landscapes

The Coast Salish peoples live in and around the islands and coasts of the Salish Sea. The names for places in their indigenous languages reflect the importance and character of the places which have been used and occupied for thousands of years. These remarkable places are important cultural landscapes that continue to teach those who stop to listen. Imagery collected by University of Victoria Ethnographic Mapping Lab, a Google Earth Outreach partner.



Kwikwumluhw



Shth'upsum



Hwkwitsum



T'eet'ge



Leeyqsun



Silaqwa'uh



Swuq'us



Ye'yumnuts



Hwe'itun





Home Projects Resources Publications

- Stz'uminus storied places
- Lyackson migration
- Gulf Islands: restoring the landscape
- Kamcharka Indigenous mapping
- Cartographic legacies
- Coast Salish cultural landscapes
- HTG treaty game
- Two Houses
- "Oka Crisis" Digital Atlas**
- News
- Contact us

home » projects » "oka crisis" digital atlas

The "Oka Crisis": A Digital Atlas of the 1990 Events at Kanehsatà:ke

View this map in [full-screen mode](#).



About

The "Oka Crisis" Digital Atlas is an educational tool that guides you and your students through six chapters of the 1990 Kanien'kehà:ka resistance and uprising at Kanehsatà:ke, also known as the "Oka Crisis." The digital, interactive map locates the uprising's events, and associated stories, photos, and videos, within the geography of the land, inextricable from the heart of the conflict. The atlas targets upper-level high school students (grades 11 and 12) and was created in 2015 by undergraduate student and JCURA scholar Aviva Lessard.

Lesson Plans:

- Lesson Plan Day 1 (50 min)
- Lesson Plan Day 2 (50 min)
- Lesson Plan Day 3 (50 min)

NEWS

Current Archived

- Google mapping could help First Nations communities (broadcast)
- Mapping the past with an eye on the future
- Workshop helps First Nations map territories, histories
- Mapping First Nations traditional territories
- First Nations learn to map territories using Google Earth

[More news](#)

Twitter

Ethnographic Map Lab

@UvicEthnoMap
03 Aug
sign up now 2016
Indigenous Mapping
Workshop
<https://t.co/rx4exkeDz7>
co-hosts @earthoutreach
@Esri @thefirelightgp
@musqueam
@SquamishNation



Ethnographic Map Lab

@UvicEthnoMap
06 May
wonderful new digital atlas
of Rasmussen's Thule
Expedition (1921-24)





- Home
- Projects
- Resources
- Publications

Stz'uminus storied places

Lyackson migration

Gulf Islands: restoring the landscape

Kamchatka Indigenous mapping

Cartographic legacies

Coast Salish cultural landscapes

HTG treaty game

Two Houses

"Oka Crisis" Digital Atlas

News

Contact us



home » projects » two houses

Two Houses Half-Buried in Sand: Reviving the Legacies of 1930s-era Hul'qumi'num story-tellers



About

The [Two Houses Half-Buried in Sand Digital Map](#) aims to revive the legacy of Beryl Cryer's Hul'qumi'num contributors who, in the 1930s depression-era, documented the stories and culture of Hul'qumi'num peoples living on the east coast of Vancouver island. The map provides a visual, interactive interface that locates these stories in place and mobilizes Hul'qumi'num perspectives of ancestral landscapes and waters on and around Vancouver Island, the Gulf Islands, the lower Fraser River, and beyond.

NEWS

Current Archived

- Google mapping could help First Nations communities (broadcast)
- Mapping the past with an eye on the future
- Workshop helps First Nations map territories, histories
- Mapping First Nations traditional territories
- First Nations learn to map territories using Google Earth

[More news](#)

- Twitter

Ethnographic Map Lab

@UVicEthnoMap
03 Aug

sign up now 2016
Indigenous Mapping
Workshop
<https://t.co/rx4exkeDz7>
co-hosts @earthoutreach
@Esri @thefirelightgp
@musqueam
@SquamishNation



Ethnographic Map Lab



Ethnographic Mapping Lab

HTG Case Study (INSTEAD)

Home

Instructions

Indian Reserves

Settlement Sites

First Nations Land Interests

E&N Railway Grant

Forestry

Mining Oil and Gas

Freshwater

Marine

Crown Land

Urbanization

Ancestral Site Conflicts

More ▾



MAPPING CONTEMPORARY CHALLENGES TO ISLAND HUL'QUMI'NUM PEOPLES' TERRITOIRES

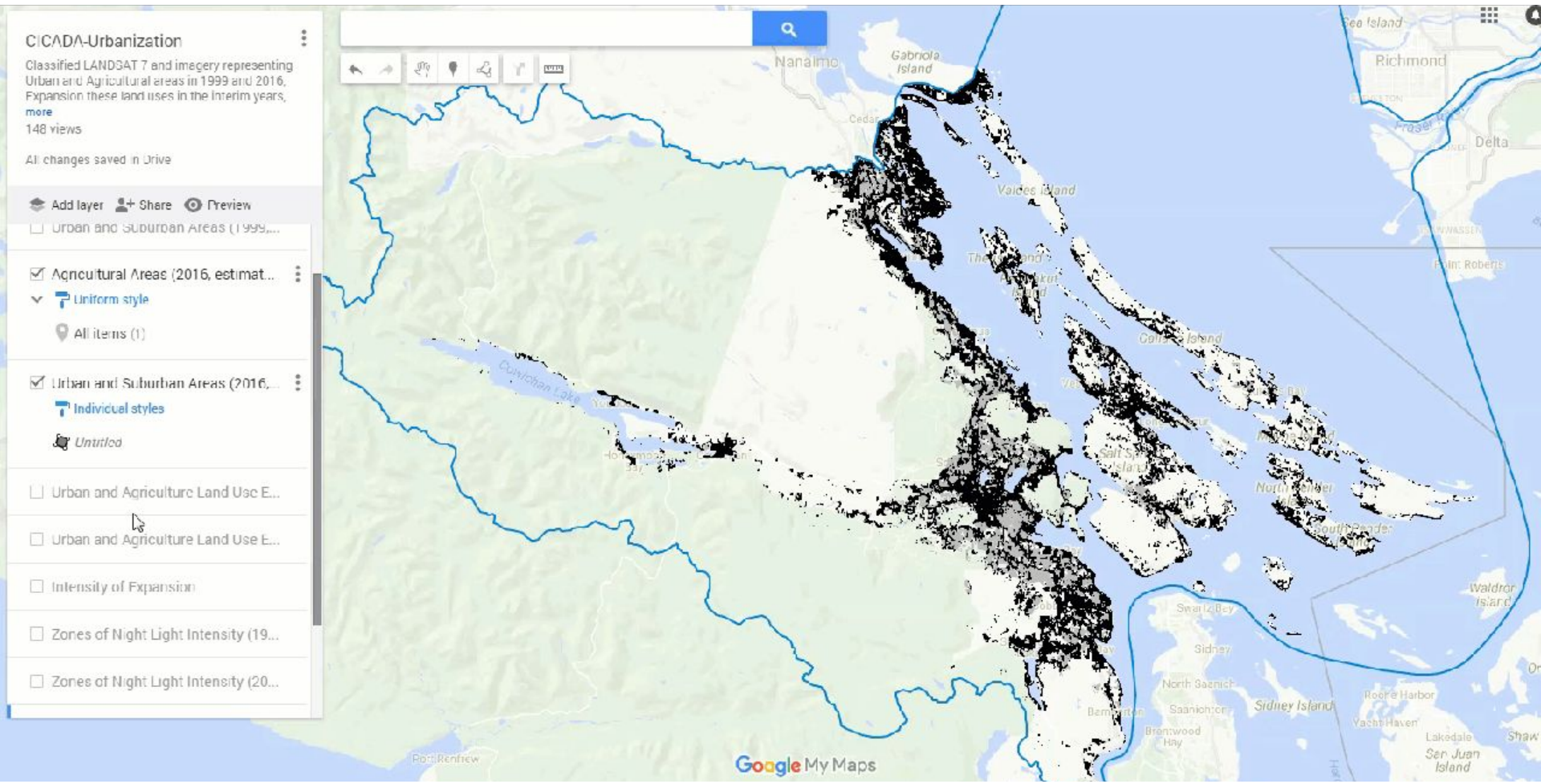
This website presents a series of interactive maps illustrating the ongoing challenges to the exercise of land, resource and governance rights from development and conservation efforts within Hul'qumi'num peoples territory.

The member First Nations of the [Hul'qumi'num Treaty Group](#) are an indigenous community of Coast Salish peoples living on the southeastern coast of Vancouver Island and the surrounding Gulf Islands.



<https://sites.google.com/view/htgcasestudy>

Google Earth Engine analysis of urban/agricultural change



Ethnographic Mapping Lab

Lyackson migration



The UVic Ethnographic Mapping Lab is working with Lyackson to document the diverse history of Indigenous use and occupancy in and around Valdes Island.

Cartographic legacies



Ethnographic mapping in the Coast Salish world




Gulf Islands: restoring the landscape



Collaborative work between the Hul'qumi'num Treaty Group Parks Committee, Parks Canada, and UVic Anthropology's Ethnographic Mapping Lab to reveal indigenous histories of places like Prevost Island.

Čaʔak (Islands): Visitor Experience in PacRimNPR



UVic MA Student Kelda Larsen



Ethnographic Mapping Lab



Dokis First Nation

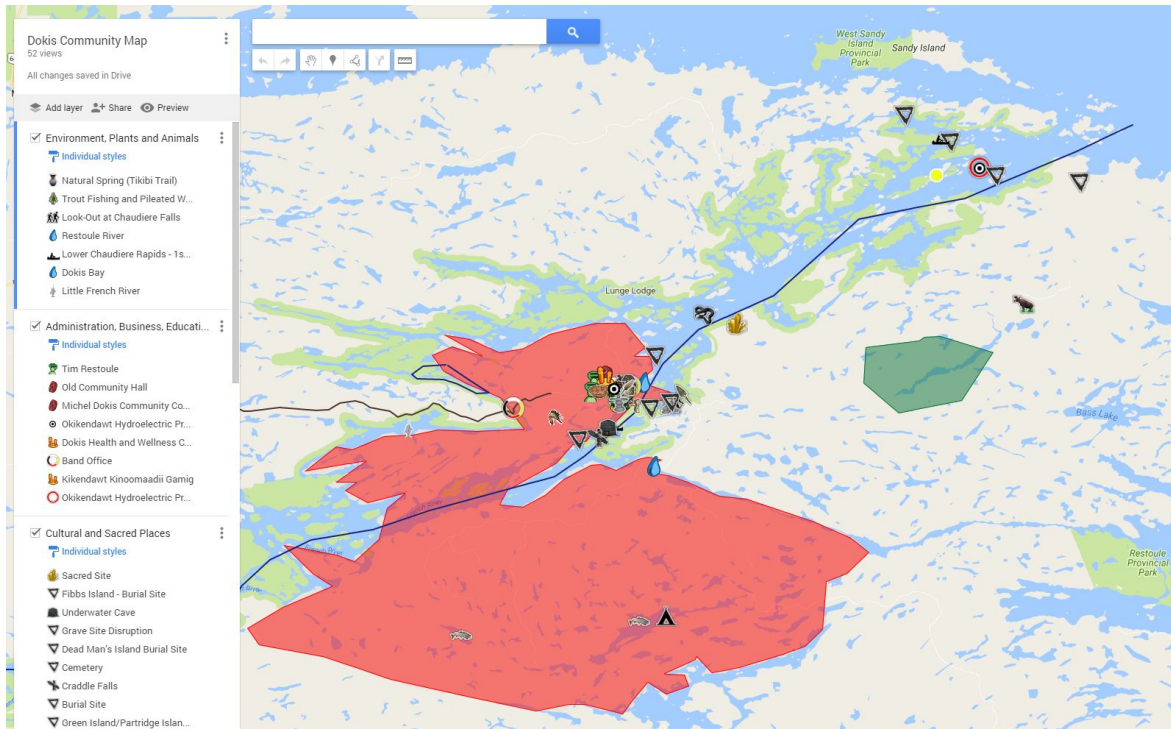


Wikwemikong First Nation



ways of knowing partnership
TURTLE ISLAND
conservation

Toronto Zoo Turtle Island Conservation Partnership





Ethnographic Mapping Lab

@UVicEthnoMap



TWEETS 6 FOLLOWING 32 FOLLOWERS 18 FAVORITES 1 [Edit profile](#)

Ethnographic Map Lab

@UVicEthnoMap
UVic Ethnographic Mapping Lab
Victoria, BC, Canada
ethnographicmapping.uvic.ca

Photos and videos



Who to follow

- Larry Kim** @larrykim [Follow](#) Promoted
 - APTN National News** [Followed by Steve DeRoy an...](#) [Follow](#)
 - RE Sieber** @re_sieber [Follow](#)
- Popular accounts · Find friends

Trends

#AlwaysInOurHeartsZaynMalik
#BBHMM

Tweets Tweets & replies Photos & videos

Ethnographic Map Lab @UVicEthnoMap · 5h
Videos from 2014 Indigenous Mapping Workshop hosted by @UBCIC @earthoutreach @UVicAnthro & @thefirelightgp now online imwcanada.earthoutreach.org/videos

Ethnographic Map Lab retweeted **NLAS** @nl_earthosociety · Mar 23
Maps, maps, and and more maps is the theme of "free" public lectures presented at MUN this week!

The Archaeology... fb.me/30HE7ABjr

Ethnographic Map Lab @UVicEthnoMap · Mar 24
Public lecture this Friday @MemorialU
Innovations in Ethnographic Mapping & Indigenous Cartography by #UVic's @bthom

Assistant Professor
University of Victoria, Department of Anthropology



About Posts Photos Videos Reviews

UVic Ethnographic Mapping Lab Shared publicly · 2 Nov 2014
Really excited to announce the new publication by Amy Becker on the St'ziminus Storied Places project! Download the PDF from UVic's open journal system here!

The St'ziminus Storied Places Project: A Community-Based Digital Mapping Project to Mobilize Indigenous Place Names and Place-based Stories | Becker | The Arbutus Review journals.uvic.ca

UVic Ethnographic Mapping Lab Shared publicly · 21 Oct 2014
Proud to be launching the new website for UVic Anthropology's Ethnographic Mapping Lab – just in time for Geo4Good 2014!

Ethnographic Mapping Lab - University of Victoria
University of Victoria

UVic Ethnographic Mapping Lab Shared publicly · 20 Aug 2014
Check out the Q&A with Dr. Brian Thom article in the latest issue of UVic's "The Ring" newspaper

Indigenous Mapping Workshop: Q&A with Brian Thom | The Ring ring.uvic.ca

UVic Ethnographic Mapping Lab Shared publicly · 21 Aug 2014
doing final AV checks for the Indigenous Mapping Workshop #IMW2014 at UVic next week

In their circles 29 people

- MAPA Project
- Dr. Cynthia Annett
- GloverPoint

Have them in circles 31 people

UVic Ethnographic Mapping Lab Shared publicly · 20 Aug 2014

